










St. Joseph Catholic Elementary School
919 D'Arcy Street North, K9A 4B4, Cobourg
905-372-6879

-  Schools
-  Settlements
-  Highway
-  Arterial/Collector
-  Local
-  Railway Tracks
-  School Boundary
-  Parcel
-  Waterbody

Boundary Description:

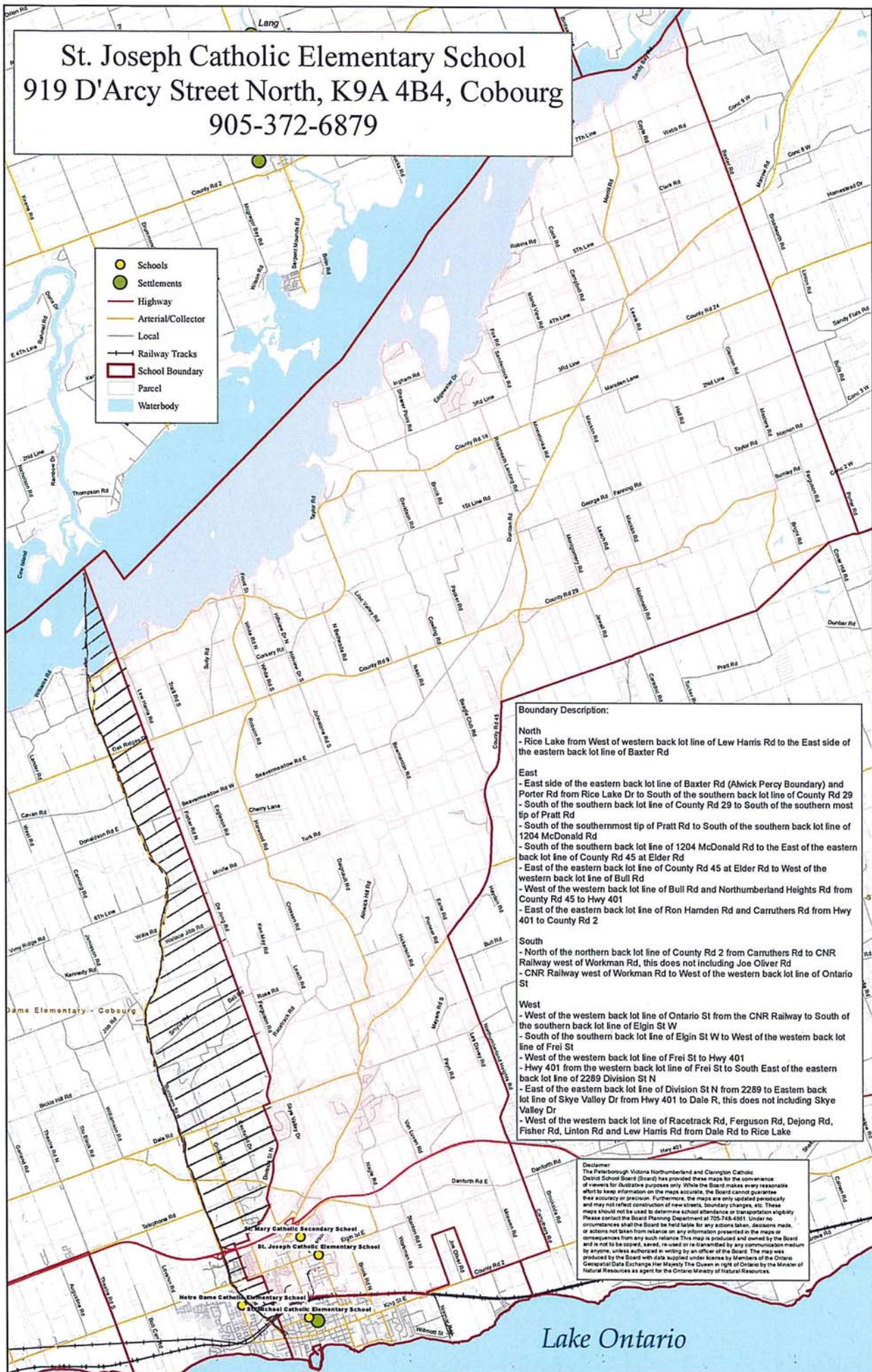
North
 - Rice Lake from West of western back lot line of Lew Harris Rd to the East side of the eastern back lot line of Baxter Rd

East
 - East side of the eastern back lot line of Baxter Rd (Ahwick Percy Boundary) and Porter Rd from Rice Lake Dr to South of the southern back lot line of County Rd 29
 - South of the southern back lot line of County Rd 29 to South of the southern most tip of Pratt Rd
 - South of the southernmost tip of Pratt Rd to South of the southern back lot line of 1204 McDonald Rd
 - South of the southern back lot line of 1204 McDonald Rd to the East of the eastern back lot line of County Rd 45 at Elder Rd
 - East of the eastern back lot line of County Rd 45 at Elder Rd to West of the western back lot line of Bull Rd
 - West of the western back lot line of Bull Rd and Northumberland Heights Rd from County Rd 45 to Hwy 401
 - East of the eastern back lot line of Ron Hamden Rd and Carruthers Rd from Hwy 401 to County Rd 2

South
 - North of the northern back lot line of County Rd 2 from Carruthers Rd to CNR Railway west of Workman Rd, this does not including Joe Oliver Rd
 - CNR Railway west of Workman Rd to West of the western back lot line of Ontario St

West
 - West of the western back lot line of Ontario St from the CNR Railway to South of the southern back lot line of Elgin St W
 - South of the southern back lot line of Elgin St W to West of the western back lot line of Frei St
 - West of the western back lot line of Frei St to Hwy 401
 - Hwy 401 from the western back lot line of Frei St to South East of the eastern back lot line of 2289 Division St N
 - East of the eastern back lot line of Division St N from 2289 to Eastern back lot line of Skye Valley Dr from Hwy 401 to Dale R, this does not including Skye Valley Dr
 - West of the western back lot line of Racetrack Rd, Ferguson Rd, Dejong Rd, Fisher Rd, Linton Rd and Lew Harris Rd from Dale Rd to Rice Lake

Disclaimer:
 The Peterborough, Victoria Northumberland and Clarington Catholic District School Board (Board) has provided these maps for the convenience of viewers for illustrative purposes only. While the Board makes every reasonable effort to keep information on the maps accurate, the Board cannot guarantee their accuracy or precision. Furthermore, the maps are only updated periodically and may not reflect construction of new streets, boundary changes, etc. These maps should not be used to determine school attendance or transportation eligibility. Please contact the Board Planning Department at 705-745-4501. Under no circumstances shall the Board be held liable for any actions taken, decisions made, or actions not taken from reliance on any information presented in the maps or consequences from any such reliance. This map is produced and owned by the Board and is not to be copied, saved, re-used or re-transmitted by any communication medium by anyone, unless authorized in writing by an officer of the Board. The map was produced by the Board with data supplied under license by Members of the Ontario Geographic Data Exchange Her Majesty The Queen in right of Ontario by the Minister of Natural Resources as agent for the Ontario Ministry of Natural Resources.



Lake Ontario